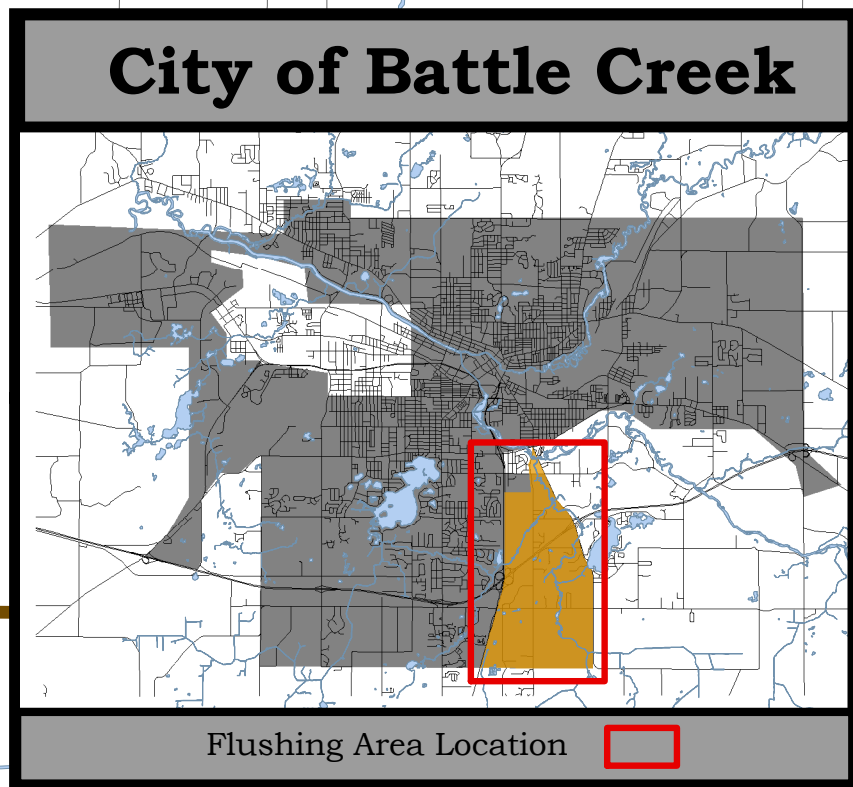
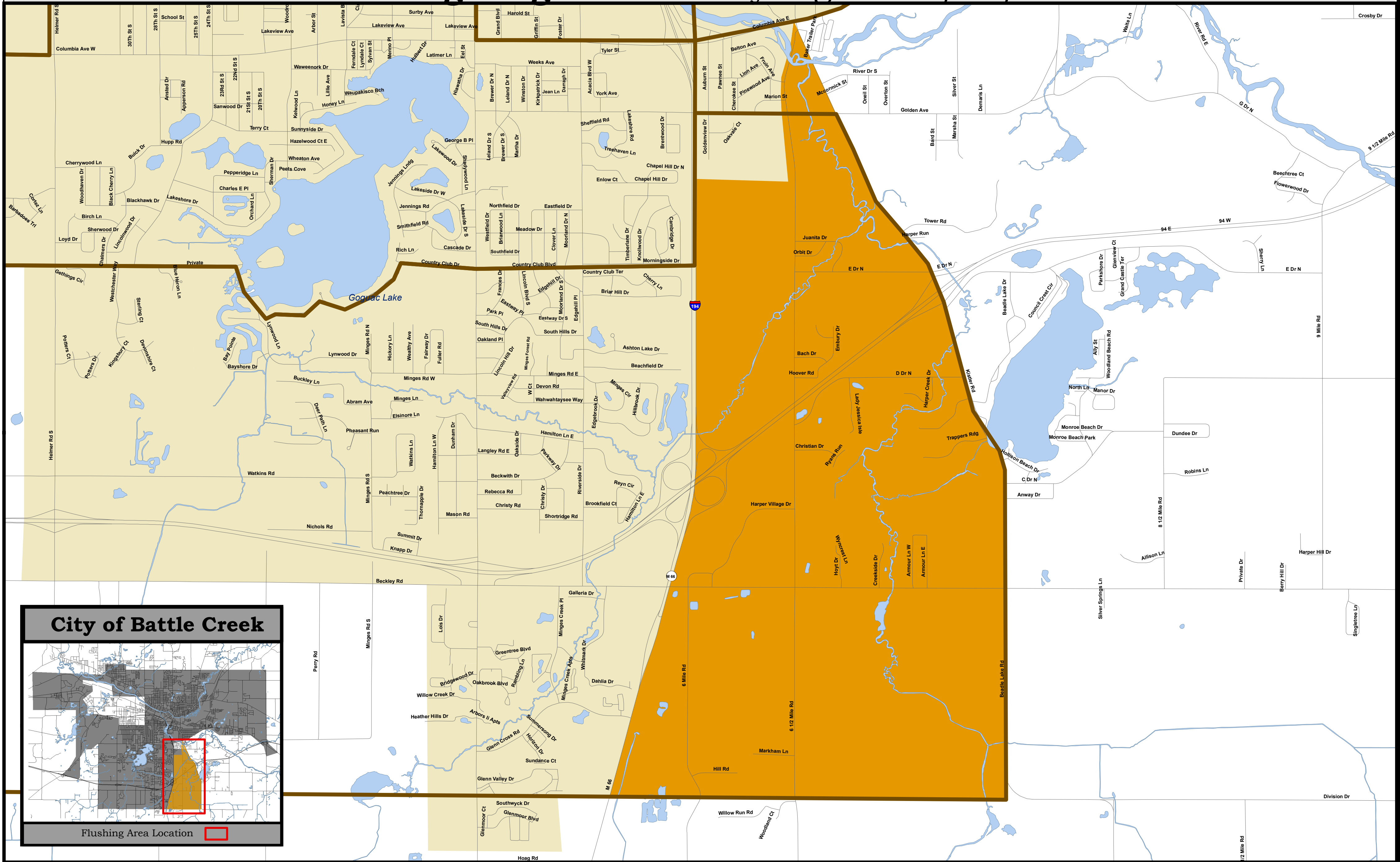



Flushing Progress: Monday Night - 06/25/2018



Every reasonable effort has been made to assure the accuracy of this map and associated data. The City of Battle Creek (hereinafter "City") makes no warranty, representation, or guarantee as to the content, sequence, accuracy, timeliness, or completeness of any data herein. The user of this map should not rely on the data provided herein for any reason. The City explicitly disclaims any representations and warranties, including, without limitation, the implied warranties of merchantability and fitness for a particular purpose. The City shall assume no liability for any decision made or actions taken or not taken by the user of the map in reliance upon any information or data furnished hereunder. To be sure of the accuracy, please check with City staff for updated information.

Flushing Progress:

- Road Centerlines
- Surface Water
- Hydrant Flushing Zone Boundary
- Already Completed and/or Areas with No Hydrants to Flush
- Completed (on night of 06/25/2018)
- FLUSHING COMPLETE**



Prepared by:
The City of Battle Creek
 Department of Public Works
 150 South Kendall Street
 Battle Creek, MI 49017
 Phone (269) 966-3343
 Fax (269) 966-3482

