




2019 Aerial Spraying Calhoun County, MI

Last Updated: 09/27/2019



-  Proposed Treatment Area
-  Township Boundary
-  Swamp/Bog



Map Created for CCPHD by:
Calhoun County GIS (2019)
315 W Green St, Marshall MI 49068
269-781-0749

Source: Michigan Department of Health and Human Services, Calhoun County GIS, 2019

